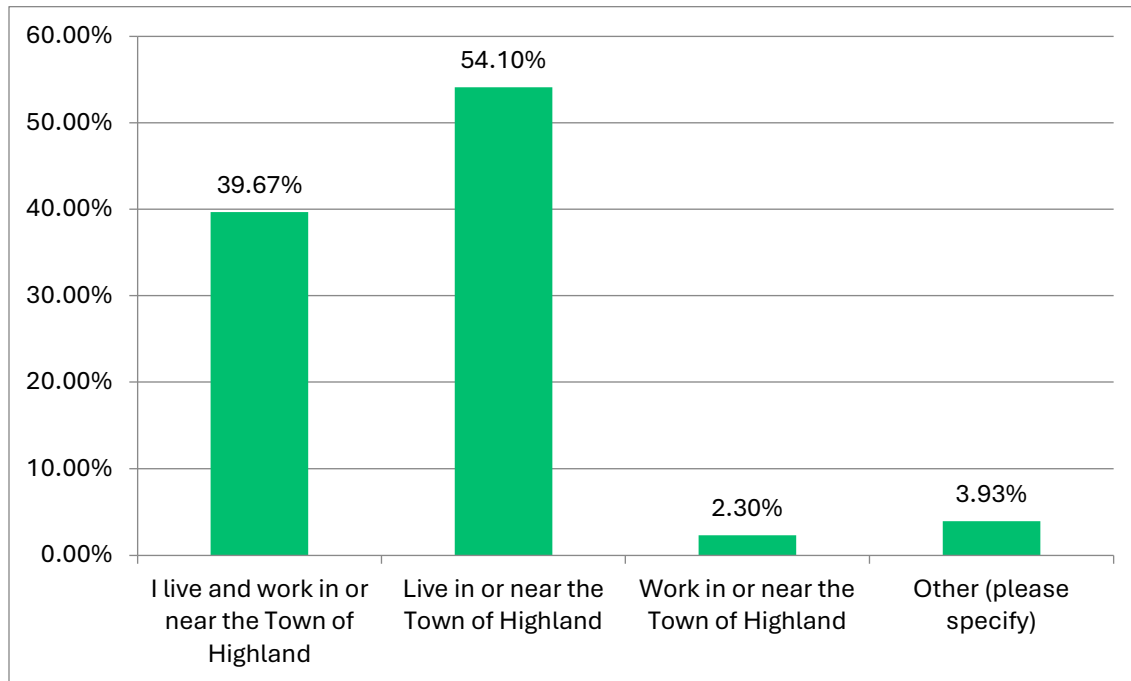


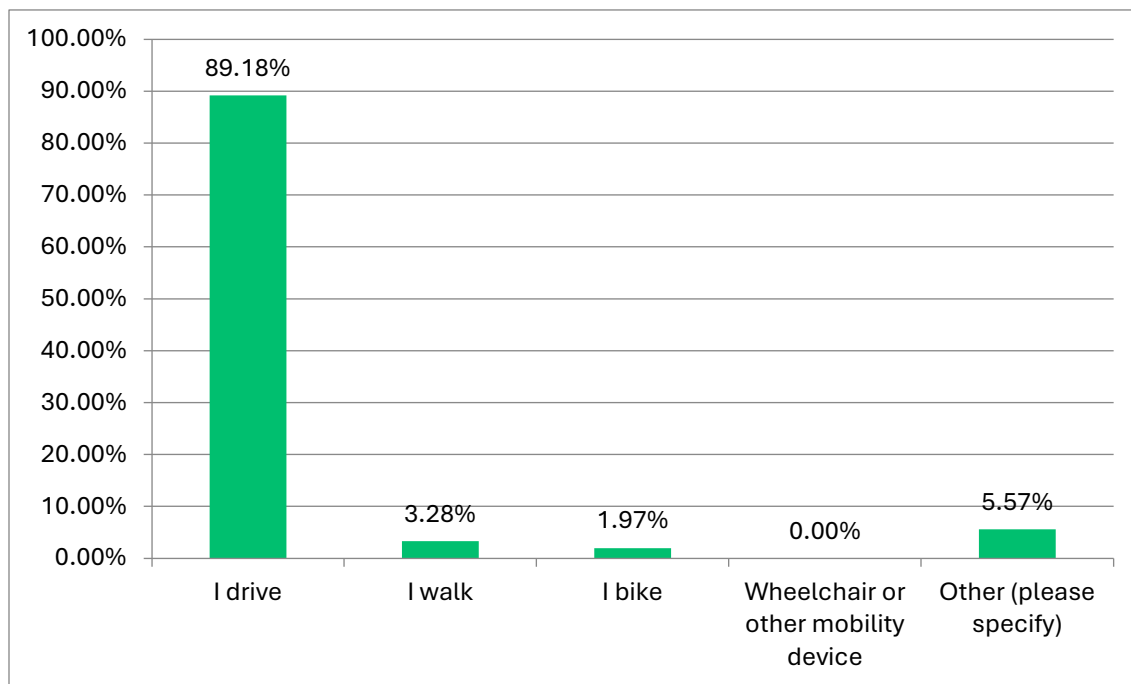
APPENDIX C: PUBLIC ENGAGEMENT

Survey Questions

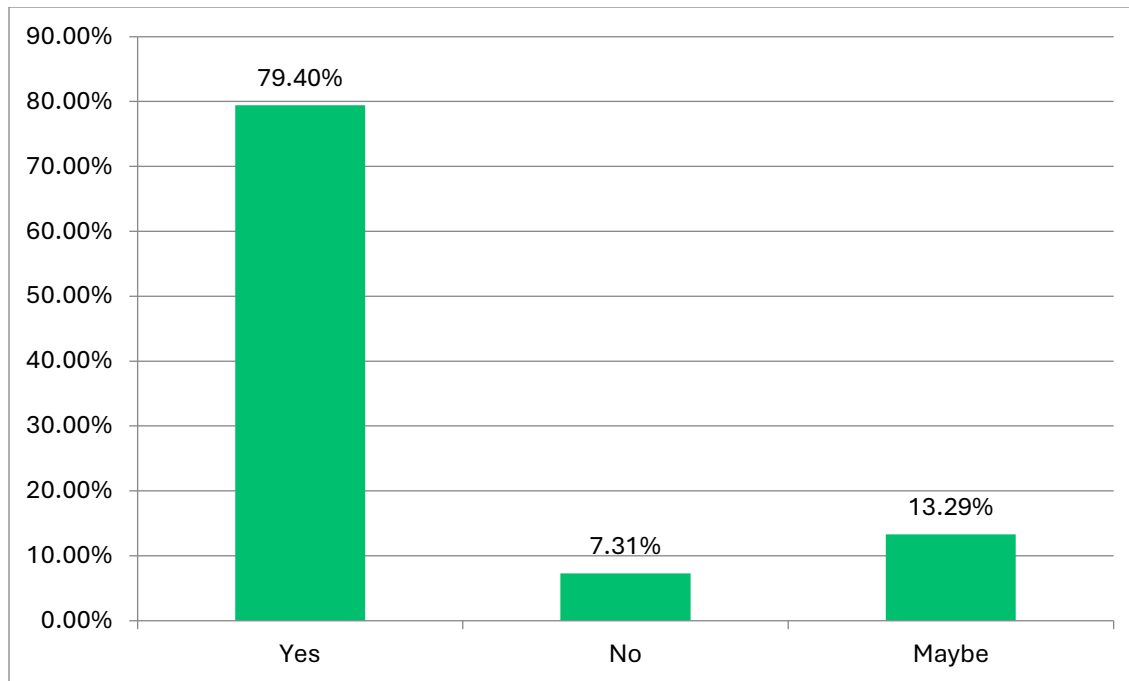
1. What is your connection with the Town of Highland?



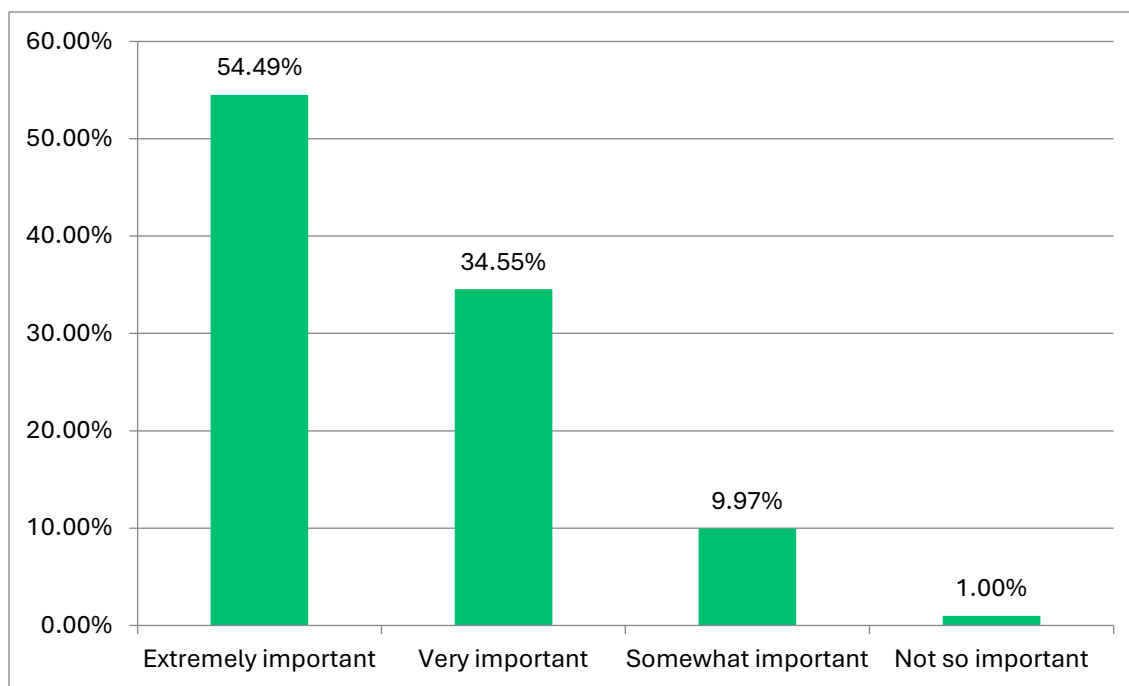
2. In a typical week, how do you usually travel to or around the Town of Highland?



3. Do you feel that roadway safety is an important issue in the Town of Highland?



4. How important is it for the roads and trails in our community to be accessible for individuals with disabilities?



5. Name an intersection or roadway that feels unsafe as a driver (on the next question tell us why) (Please note this was an open-ended question; the analysis of the most mentioned intersections/roadways is below.)

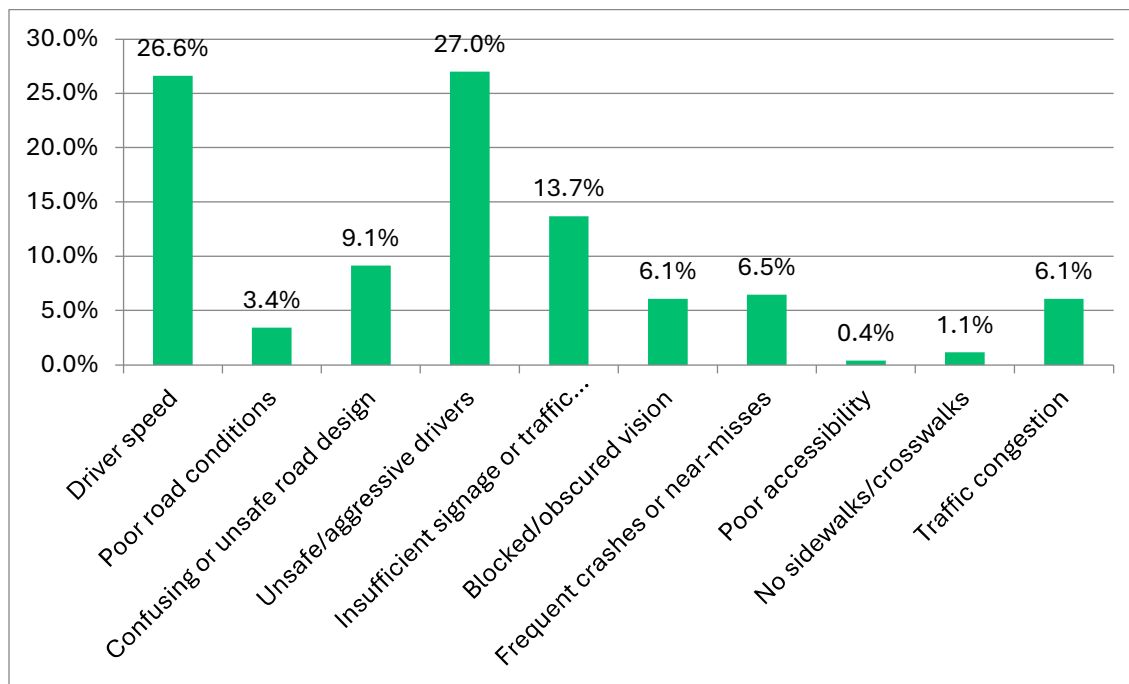
Intersection	Mentions	Problem
Ridge Rd - Indianapolis Blvd	22	Driver speed/Insufficient signage or traffic control devices/Confusing or unsafe road design
Kennedy Ave - Trail Crossing	13	Blocked/obscured vision
Ridge Rd - Grace St	11	Driver speed/Unsafe/aggressive drivers
Kennedy Ave - Main St	11	Confusing or unsafe road design
Indianapolis Blvd - Lincoln St	11	Unsafe/aggressive drivers
45th St - Spring St	6	Blocked/obscured vision,
45th St - 5th St	6	Unsafe/aggressive drivers/Insufficient signage or traffic control devices/
45th St - Kennedy Ave	6	Unsafe/aggressive drivers
Ridge Rd - 5th St	6	Insufficient signage or traffic control devices
Kennedy Ave - 41st St	4	Blocked/obscured vision/Confusing or unsafe road design
Indianapolis Blvd - Main St	4	Traffic congestion
45th St - Indianapolis Blvd	4	Unsafe/aggressive drivers/
Trail Crossing - 45th St	4	Unsafe/aggressive drivers/Confusing or unsafe road design
Ridge Rd - Highland Christian School exit	4	Insufficient signage or traffic control devices
Ridge Rd - Prairie Ave	4	Blocked/obscured vision
45th St - Prairie Ave	3	Insufficient signage or traffic control devices
Ridge Rd - Kleinman Rd	3	Frequent crashes or near-misses/Traffic congestion
Martha St - Indianapolis Blvd	3	Confusing or unsafe road design
N Cline Ave - Wirth Rd	2	Driver speed/Unsafe drivers
Ridge Rd - Parrish Ave	2	Unsafe/aggressive drivers
Kennedy Ave - Lincoln St	2	Driver speed/Blocked/obscured vision
Wirth Rd - Kleinman Rd	2	Frequent crashes or near-misses
Hart Rd - Indianapolis Blvd	2	Frequent crashes or near-misses
Indianapolis Blvd - 41st St	2	Unsafe/aggressive drivers
Liable Rd - 45th St	2	Frequent crashes or near-misses
Indianapolis Blvd - Ramblewood Dr	2	Unsafe/aggressive drivers
Ridge Rd - Cline Ave	2	Driver speed
45th St - Kleinman Rd	1	Blocked/obscured vision
Kennedy Ave - Hart Rd	1	Blocked/obscured vision
O'Day Dr - 44th Pl	1	Driver speed/unsafe/aggressive drivers, insufficient

		signage
Azalea Dr - Wildwood Dr	1	Unsafe/aggressive drivers/
Southmoon Ave - Hart Rd	1	Unsafe/aggressive drivers
Highway Ave - Delaware St	1	Unsafe/aggressive drivers
Laporte St - 4th St	1	Blocked/obscured vision
Martha St - Highland Pl	1	Driver speed
Ridge Rd - 2nd St	1	Unsafe/aggressive drivers
N Cline Ave - W 45th Ave	1	Blocked/obscured vision
Laporte St - Johnston St	1	Blocked/obscured vision
Highway Ave - Ridge Rd	1	Frequent crashes or near-misses
Martha St - Idlewild Dr	1	Unsafe/aggressive drivers
Prairie Ave - 41st St	1	Blocked/obscured vision
Gordon Dr - Grand Blvd	1	Unsafe/aggressive drivers
Lincoln St - 2nd St	1	Unsafe/aggressive drivers
Ridge Rd - Osborn St	1	Driver speed
Azalea Dr - Southmoor Ave	1	Confusing or unsafe road design
Ridge Rd - Cottage Grove Ave	1	Frequent crashes or near-misses
Lincoln St - Woodward Ave	1	Driver speed
Kennedy Ave - 40th St	1	Confusing or unsafe road design
Indianapolis Blvd - Industrial Dr	1	Blocked/obscured vision
Highway Ave - Cline Ave	1	Insufficient signage or traffic control devices

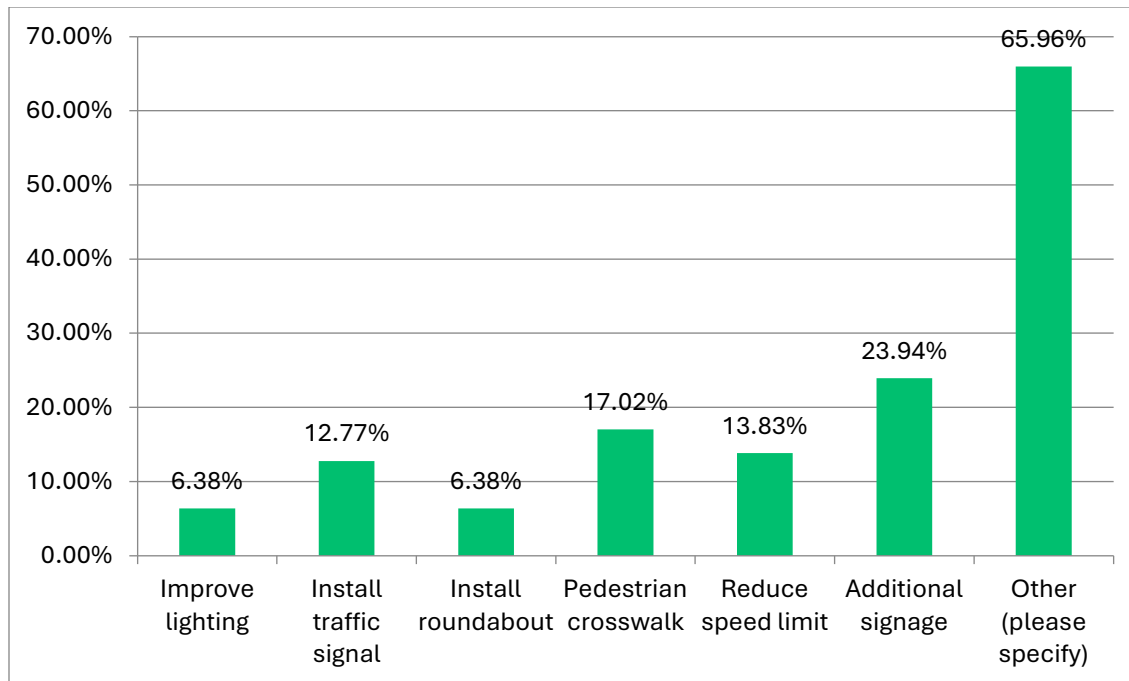
Road Name	Limits	Mentions	Problem
Kennedy Ave	N Town Boundary - Main St	9	Unsafe/aggressive drivers
Indianapolis Blvd	North Town Limits - South Town Limits	7	Poor road conditions, Improve lighting,
Ridge Rd	E Town Boundary - Parrish Ave	6	Driver speed
41st St	Grace St - Kennedy Ave	5	Driver speed
Kennedy Ave	Lincoln St - Highway Ave	5	Unsafe/aggressive drivers
Ridge Rd	Kennedy Ave - Parrish Ave	5	Driver speed
Highway Ave	Cline Ave - Ridge Rd	4	Unsafe/aggressive drivers
45th St	W Town Boundary - E Town Boundary	4	Insufficient signage or traffic control devices.

Kleinman Rd	Sandalwood Dr - 45th St	2	Driver speed
Ramblewood Dr	Indianapolis Blvd - Wildwood Ln	2	Insufficient signage or traffic control devices
Highway Ave	5th St - Ridge Rd	2	Blocked/obscured vision
Main St	W Town Boundary - E Town Boundary	2	Driver speed
Parrish Ave	North Dr - Wirth Rd	1	Driver speed
Parkway Dr	Lincoln St - Ridge Rd	1	Driver speed
O'Day Dr	41st St - Liable Rd	1	Driver speed
Duluth St	Gordon Dr - to end	1	Driver speed
Prairie Ave	Ridge Rd - Lincoln St	1	Driver speed
5th St	Hess Dr - Glenwood St	1	Driver speed
Glenwood St	5th St - end of road	1	Unsafe/aggressive drivers
Indianapolis Blvd	45th St - Main St	1	Unsafe/aggressive drivers

**6. What do you consider the primary cause of the unsafety of this intersection/roadway?
Select all that apply:**



7. What improvements do you suggest for this intersection/roadway segment?



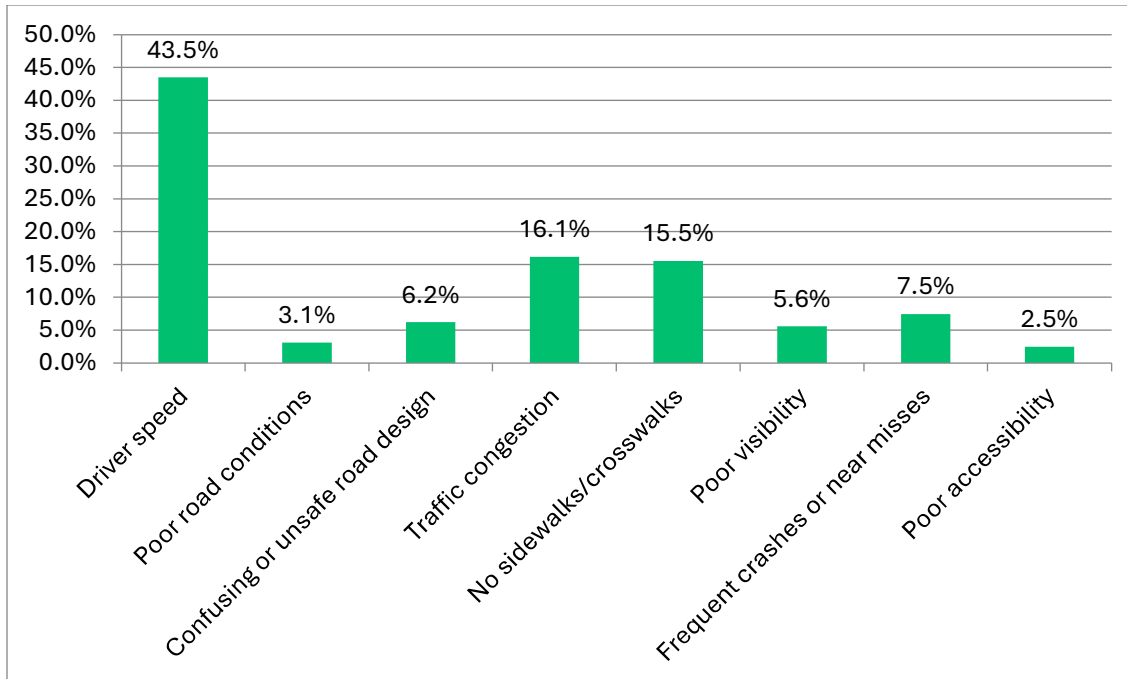
8. Name an intersection/roadway that feels unsafe as a bicyclist/pedestrian/transit user. (Please note this was an open-ended question; the analysis of the most mentioned intersections/roadways is below.)

Intersection	Mentions	Problem
Kennedy Ave - Trail Crossing	35	Driver speed/Traffic congestion
Ridge Rd - Indianapolis Blvd	11	Frequent crashes or near misses
Kennedy Ave- Jewett Ave	9	Poor visibility
Indianapolis Blvd - Lincoln St	8	Driver speed
Ridge Rd - 5th St	7	Driver speed
45th St - Trail Crossing	5	Driver speed
Ridge Rd - Prairie Ave	5	Driver speed
Kennedy Ave - Highway Ave	4	No sidewalks/crosswalks
Ridge Rd - Grace St	4	Driver speed
Ridge Rd - Highland Christian School exit	4	No sidewalks/crosswalks
Ridge Rd - Kleinman Rd	2	Driver speed
Kennedy Ave - Little Calumet River Trail	1	No sidewalks/crosswalks
Kennedy Ave - Main St	1	No sidewalks/crosswalks/Traffic congestion, driver speed.
Robertson Pl - 81st St	1	Driver speed
Laporte St - 4th St	1	No sidewalks/crosswalks/
Martha St - Highland Pl	1	Driver speed

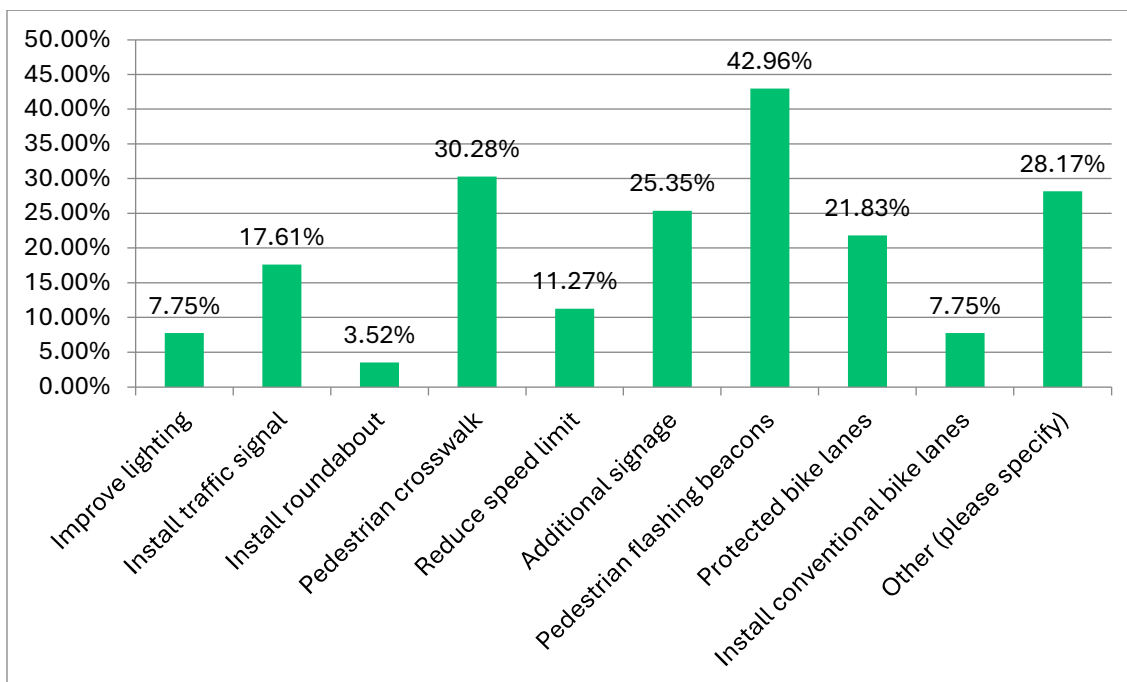
Kleinman Rd - Wirth Rd	1	Driver speed
41st St - Trail Crossing	1	Poor visibility
Ridge Rd - 2nd St	1	Driver speed/Traffic congestion
Indianapolis Blvd - Main St	1	Confusing or unsafe road design
Lincoln St - Highland Christian School parking lot exit	1	No sidewalks/crosswalks
Lincoln St - Woodward Ave	1	Driver speed
Grace St - 41st St	1	Unsafe sidewalks

Roadway	Limits	Mentions	Problem
Kennedy Ave	Highway Ave - Main St	8	No sidewalks/crosswalks/Traffic congestion, driver speed/Poor visibility
Indianapolis Blvd	N Town Boundary - S Town Boundary	5	No sidewalks/crosswalks
Ridge Rd	Kennedy Ave - Parrish Ave	3	Driver speed
Kleinman Rd	Sandalwood Dr - 45th St	3	No sidewalks/crosswalks
45th St	W Town Boundary - E Town Boundary	2	Driver speed
Wirth Rd	E Town Boundary - O'Day Dr	2	No sidewalks/crosswalks
Laport St	Liabe Rd - Kennedy Ave	2	Poor visibility
Cline Ave	N Town Boundary - S Town Boundary	1	No sidewalks/crosswalks
Johnson St	Ridge Rd - 81st St	1	No sidewalks/crosswalks
Highway Ave	Cline Ave - Ridge Rd	1	Poor visibility/
Prairie Ave	Ridge Rd - Lincoln St	1	Driver speed

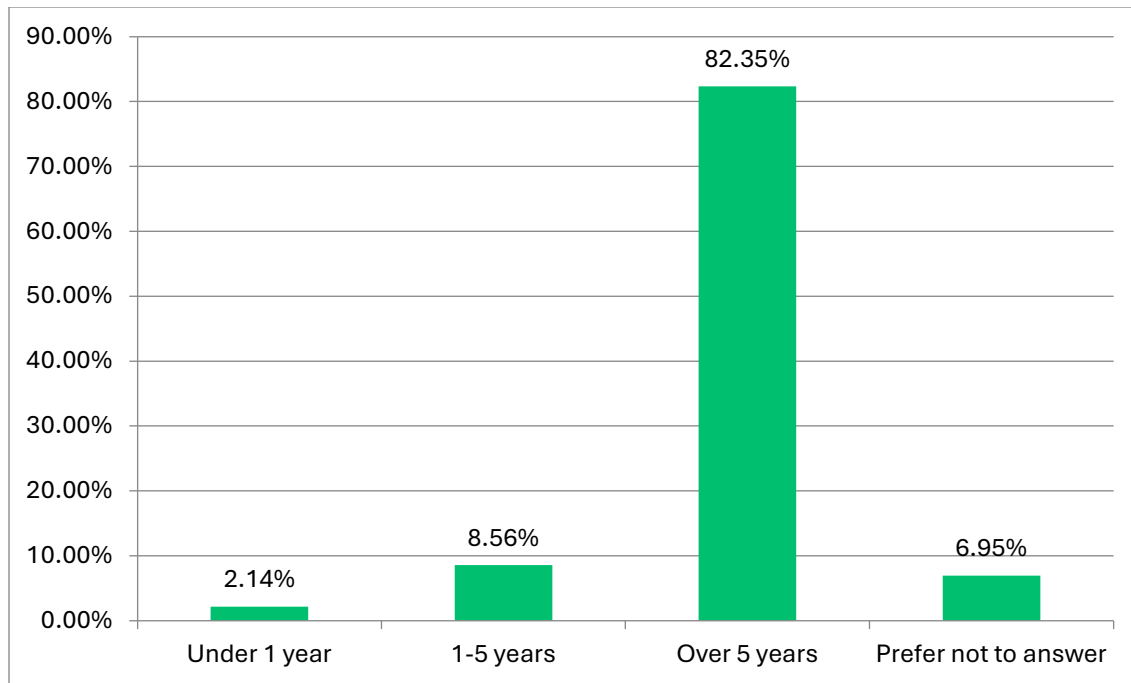
9. What would the primary cause to deter your use of the intersection/roadway as a bicyclist/pedestrian/transit user? Select up to five.



10. What improvements do you suggest for this intersection/roadway segment?



11. How long have you lived in the Town of Highland?



12. What is your age?

